



Mapping the Future

Unlocking the BIG picture

Simon Cruickshank

Project Director, Mapping the Future

14 November 2018



What are we doing?

In strategic locations, we will:

- define land capability
- water availability
- environmental assets



How are we doing it?

A holistic view:

- collating field data
- analysing data with historic information
- overlaying all the different elements
- present spatial data



Why are we doing it?

- Better understanding of our unique environment
- Where appropriate, facilitating better economic outcomes





Partnerships and stakeholders

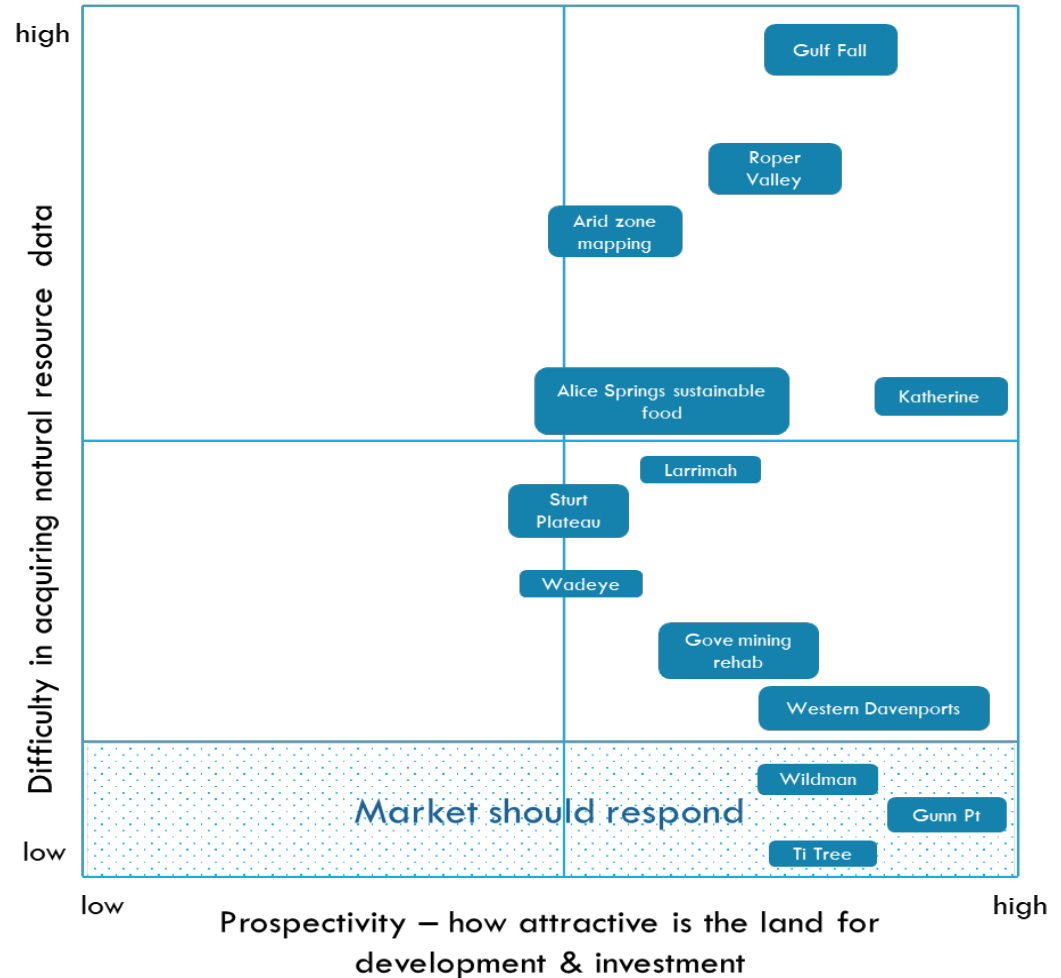
Robust and broad consultation:

- Government Priorities
- NTG, NGOs and Industry
- Indigenous Representatives



Priority areas

Priority for assessment matrix



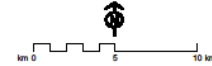
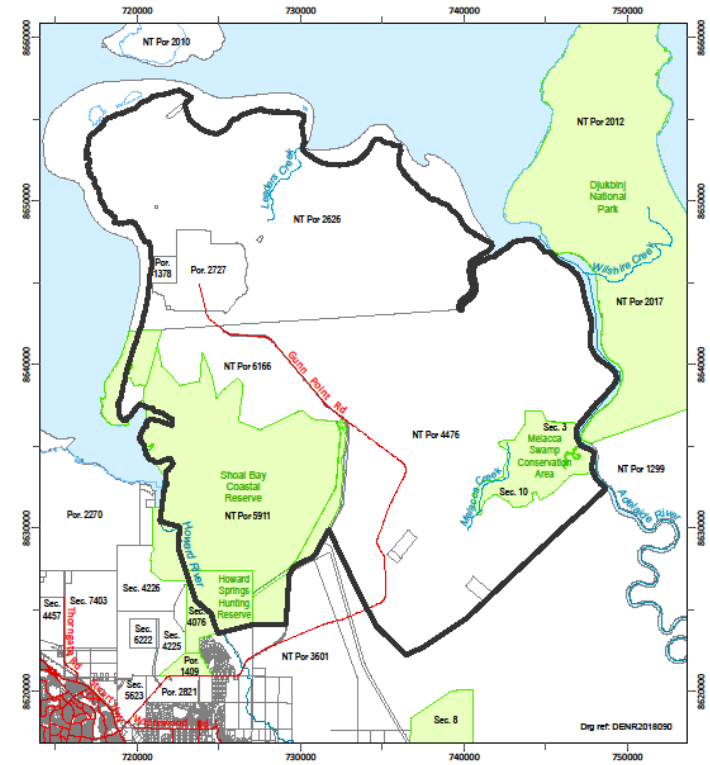
Priority areas

- Government priorities
- Existing knowledge
- Where industry is ready to invest



Case study – Gunn Point

- Identified as key future development area
- Land Corporation land release
- Interest in agricultural development
- Soil & land suitability study done
- Water availability quantified



Projection: Universal Transverse Mercator (UTM)
Map Grid of Australia (MGA), Zone 52
Horizontal Datum: Geocentric Datum of Australia (GDA04)

DATA SOURCE:
MTF project areas: Department of Environment and Natural Resources
Parks: Parks and Wildlife Commission NT
Cadastral/Roads/Placenames: Department of Infrastructure, Planning and Logistics
Drainage: 250K © Commonwealth of Australia (BoM) 2014
Date Created: 18/10/2018

- Legend**
- Major drainage
 - Cadastral
 - Parks and Reserves
 - Project boundary

DENR discussion purposes
Not for public display

Attachment 1.
Mapping the Future
Gunn / Glyde Point
Proposed Project Area





What does the future hold?





Thank you

Feel free to contact me: 8999 3676